

RECORD OF ORDINANCES

BEAR GRAPHICS 800-325-8094 FORM NO. 30043

Ordinance No. 2021-08

Passed MAY 4, 2021, 20 2021

AN ORDINANCE AMENDING ORDINANCE 2021-01 FOR THE LEVYING ASSESSMENTS FOR DELINQUENT UTILITY BILLS FOR CERTAIN PROPERTIES IN THE CITY OF BROOKVILLE, OHIO.

WHEREAS, Montgomery County has requested that all assessment exhibits include the County project codes and include an individual exhibit for each project and this Ordinance amends ordinance 2021-01 to provide an amended assessment exhibit as requested by Montgomery County; and

WHEREAS, pursuant to Section 931.21(g), 935.14(f) and 957.07(c) of the Code of Ordinances of the City of Brookville, Ohio, the City may certify to the County Auditor assessments for water, sewer and refuse bills which have been delinquent for more than forty-five days from date of billing, and said assessments shall become a lien against the property served and shall be collected as general taxes; and

WHEREAS, these charges remain unpaid more than forty-five days after the notice of charges were sent to the property owner by the Director of Finance.


NOW, THEREFORE, BE IT ORDAINED BY THE COUNCIL OF THE CITY OF BROOKVILLE, OHIO THAT:

SECTION I: City Council hereby approves and authorizes the Director of Finance to certify to the County Auditor assessments for delinquent water, sewer, stormwater and refuse charges, said assessments being set forth in Exhibit A - \$2,981.31, Exhibit B - Sewer \$1,836.09, Exhibit C - Storm Water \$232.94, and Exhibit D - Refuse \$2,307.20, respectively, and attached hereto and incorporated herein by reference and aggregating in the amount of \$7,357.54 for all services and broken-down totals for each service as shown above, all of which include County Fees.

SECTION II: The Director of Finance shall certify to the County Auditor the unpaid assessments within thirty (30) days after passage of this Ordinance.

SECTION III: This Ordinance shall take effect and be in force thirty (30) days after passage as provided by the Charter of the City of Brookville.


PASSED this 4TH day of MAY 2021.


Kimberly Duncan, Clerk


Chuck Letner, Mayor

CERTIFICATE

The undersigned, Clerk of the City of Brookville, Ohio, does hereby certify that the foregoing is a true and correct copy of Ordinance No. 2021-08 passed by the Council of the City of Brookville, Ohio, on the 4TH day of MAY 2021.


Kimberly Duncan, Clerk

RECORD OF ORDINANCES

BEAR GRAPHICS 800-325-8094 FORM NO. 30043

Ordinance No. 2021-08 Passed MAY 4, 20 21

CERTIFICATE OF POSTING

The undersigned, Clerk of the City of Brookville, Ohio, hereby certifies that the foregoing Ordinance No. 2021-08 as posted at the City Building, US Post Office and the Brookville Branch of the Montgomery County Public Library, Brookville, Ohio, on the 4TH day of MAY 2021 to the 3RD day of JUNE 2021, both days inclusive.



Kimberly Duncan, Clerk

EXHIBIT A

Project Code	Address	Parcel ID	Water Charge	Cty. Fee	Water Total
31102	331 Albert Road	C05 00206 0008	\$ 576.14	\$ 28.81	\$ 604.95
31102	726 Albert Road	C05 00405 0022	\$ 309.78	\$ 15.48	\$ 325.26
31102	745 Albert Road	C05 00111 0029	\$ 431.74	\$ 21.58	\$ 453.32
31102	218 Woodfield Drive	L54 00308 0023	\$ 423.98	\$ 21.20	\$ 445.18
31102	303 Woodfield Drive	L54 00307 0032	\$ 322.50	\$ 16.12	\$ 338.62
31102	63 Terrace Park Boulevard	L54 00304 0004	\$ 195.81	\$ 9.79	\$ 205.60
31102	403-409 Market Street	C05 00102 0041	\$ 133.93	\$ 6.70	\$ 140.63
31102	508 Vine Street	C05 00104 0011	\$ 65.91	\$ 3.30	\$ 69.21
31102	112 June Place	L54 00310 0008	\$ 329.26	\$ 16.46	\$ 345.72
31102	139 Brookmoor Drive	L54 00307 0004	\$ 50.30	\$ 2.52	\$ 52.82
TOTALS			\$ 2,839.35	\$ 141.96	\$ 2,981.31

EXHIBIT B

Project Code	Address	Parcel ID	Sewer Charge	Cty. Fee	Sewer Total
31100	331 Albert Road	C05 00206 0008	\$ 385.43	\$ 19.27	\$ 404.70
31100	726 Albert Road	C05 00405 0022	\$ 212.45	\$ 10.62	\$ 223.07
31100	745 Albert Road	C05 00111 0029	\$ 297.46	\$ 14.87	\$ 312.33
31100	218 Woodfield Drive	L54 00308 0023	\$ 230.19	\$ 11.51	\$ 241.70
31100	303 Woodfield Drive	L54 00307 0032	\$ 218.95	\$ 10.95	\$ 229.90
31100	63 Terrace Park Boulevard	L54 00304 0004	\$ 53.37	\$ 2.67	\$ 56.04
31100	403-409 Market Street	C05 00102 0041	\$ 70.10	\$ 3.51	\$ 73.61
31100	508 Vine Street	C05 00104 0011	\$ 33.08	\$ 1.65	\$ 34.73
31100	112 June Place	L54 00310 0008	\$ 225.99	\$ 11.30	\$ 237.29
31100	139 Brookmoor Drive	L54 00307 0004	\$ 21.64	\$ 1.08	\$ 22.72
TOTALS			\$ 1,748.66	\$ 87.43	\$ 1,836.09

EXHIBIT C

Project Code	Address	Parcel ID	Stormwater Charge		Cty. Fee		Stormwater Total	
31103	331 Albert Road	C05 00206 0008	\$	30.96	\$	1.55	\$	32.51
31103	726 Albert Road	C05 00405 0022	\$	34.27	\$	1.72	\$	35.99
31103	745 Albert Road	C05 00111 0029	\$	34.27	\$	1.72	\$	35.99
31103	218 Woodfield Drive	L54 00308 0023	\$	34.27	\$	1.72	\$	35.99
31103	303 Woodfield Drive	L54 00307 0032	\$	34.27	\$	1.72	\$	35.99
31103	63 Terrace Park Boulevard	L54 00304 0004	\$	8.18	\$	0.41	\$	8.59
31103	403-409 Market Street	C05 00102 0041	\$	5.25	\$	0.26	\$	5.51
31103	508 Vine Street	C05 00104 0011	\$	6.08	\$	0.30	\$	6.38
31103	112 June Place	L54 00310 0008	\$	34.27	\$	1.72	\$	35.99
31103	139 Brookmoor Drive	L54 00307 0004	\$	-	\$	-	\$	-
TOTALS			\$	221.82	\$	11.12	\$	232.94

EXHIBIT D

Project Code	Address	Parcel ID	Refuse Charge	Cty. Fee	Refuse Total
31850	331 Albert Road	C05 00206 0008	\$ 232.39	\$ 11.62	\$ 244.01
31850	726 Albert Road	C05 00405 0022	\$ 259.75	\$ 12.99	\$ 272.74
31850	745 Albert Road	C05 00111 0029	\$ 728.80	\$ 36.44	\$ 765.24
31850	218 Woodfield Drive	L54 00308 0023	\$ 252.60	\$ 12.63	\$ 265.23
31850	303 Woodfield Drive	L54 00307 0032	\$ 312.43	\$ 15.62	\$ 328.05
31850	63 Terrace Park Boulevard	L54 00304 0004	\$ 54.45	\$ 2.72	\$ 57.17
31850	403-409 Market Street	C05 00102 0041	\$ -	\$ -	\$ -
31850	508 Vine Street	C05 00104 0011	\$ 46.67	\$ 2.33	\$ 49.00
31850	112 June Place	L54 00310 0008	\$ 276.25	\$ 13.81	\$ 290.06
31850	139 Brookmoor Drive	L54 00307 0004	\$ 34.00	\$ 1.70	\$ 35.70
TOTALS			\$ 2,197.34	\$ 109.86	\$ 2,307.20