

RECORD OF ORDINANCES

(LEIBER-BARNETT)

Dayton Legal Blank Co.—10116

Ordinance No. 1992-01

Passed February 4, 19 92

AN ORDINANCE ZONING CERTAIN LOTS OF THE REVISED
CONSECUTIVE NUMBER OF LOTS OF THE MUNICIPALITY OF
BROOKVILLE, OHIO TO A NEW CLASSIFICATION OF "HS".

WHEREAS, the Municipality of Brookville, Ohio, recently annexed certain territory along northwest side of Interstate 70 and southwest of Upper Lewisburg-Salem Road of 16.60 acres to the Municipality of Brookville; and

WHEREAS, it has been deemed necessary and proper to provide zoning for this newly annexed territory.

NOW, THEREFORE, BE IT ORDAINED BY THE COUNCIL OF THE MUNICIPALITY OF
BROOKVILLE, OHIO:

SECTION I:

The classification of the real estate recently annexed to the Municipality of Brookville, Ohio along northwest side of Interstate 70 and southwest of Upper Lewisburg-Salem Road consisting of 16.60 acres is hereby zoned to the classification of "HS" pursuant to the Zoning Ordinances of the Municipality of Brookville, Ohio.

See further description attached hereto and marked Exhibit "A".

SECTION II:

This Ordinance shall revoke and rescind all ordinances, parts of ordinances and resolutions and parts of resolutions that are in conflict herewith and shall be in force from and after the earliest period allowed by law.

PASSED this 4th day of February, 1992.

ATTEST:


E. Eugene Roeser, Clerk


Michael A. Duncan, Mayor

CERTIFICATE

The undersigned, Clerk of the Municipality of Brookville, Ohio, does hereby certify that the foregoing is a true and correct copy of Ordinance No. 1992-01 passed by the Council of said Municipality on the 4th day of February, 1992.


E. Eugene Roeser, Clerk

RECORD OF ORDINANCES

Dayton Legal Blank Co.—10116

Ordinance No. 1992-01

Passed February 4, 19 92

CERTIFICATION OF POSTING

The undersigned, Clerk of Council of the Municipality of Brookville, Ohio, hereby certifies that the foregoing Ordinance No. 1992-01 was posted at the Municipal Building, U. S. Post Office and the Brookville National Bank, Brookville, Ohio on the 11th day of February, 1992 to the 11th day of March, 1992, both days inclusive.


E. Eugene Roeser, Clerk

EXHIBIT A

MAP
OF
PROPOSED ANNEXATION
TO THE
VILLAGE OF BROOKVILLE
OHIO

LOCATED IN
NE 1/4 SEC. 33, T. 6, R. 4 E.
CLAY TOWNSHIP
MONTGOMERY COUNTY
CONTAINING -
16.60 ACRES ±

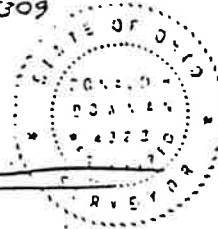
OWNERSHIP LIST:

- | | |
|---|--|
| ① Gerald J. Leiber & Roy L. Barnett
321 Sycamore St. Brookville OH 45309
MT. 88-0034 C11 5.378 Acres (all)
Co. Aud. Index No - 6-7-68
LOT NO 1714 | ② State of Ohio
I.R. 70 R/W
11.222 AS ± to
be annexed |
|---|--|

Prepared by:

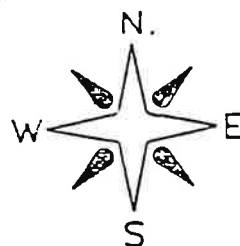
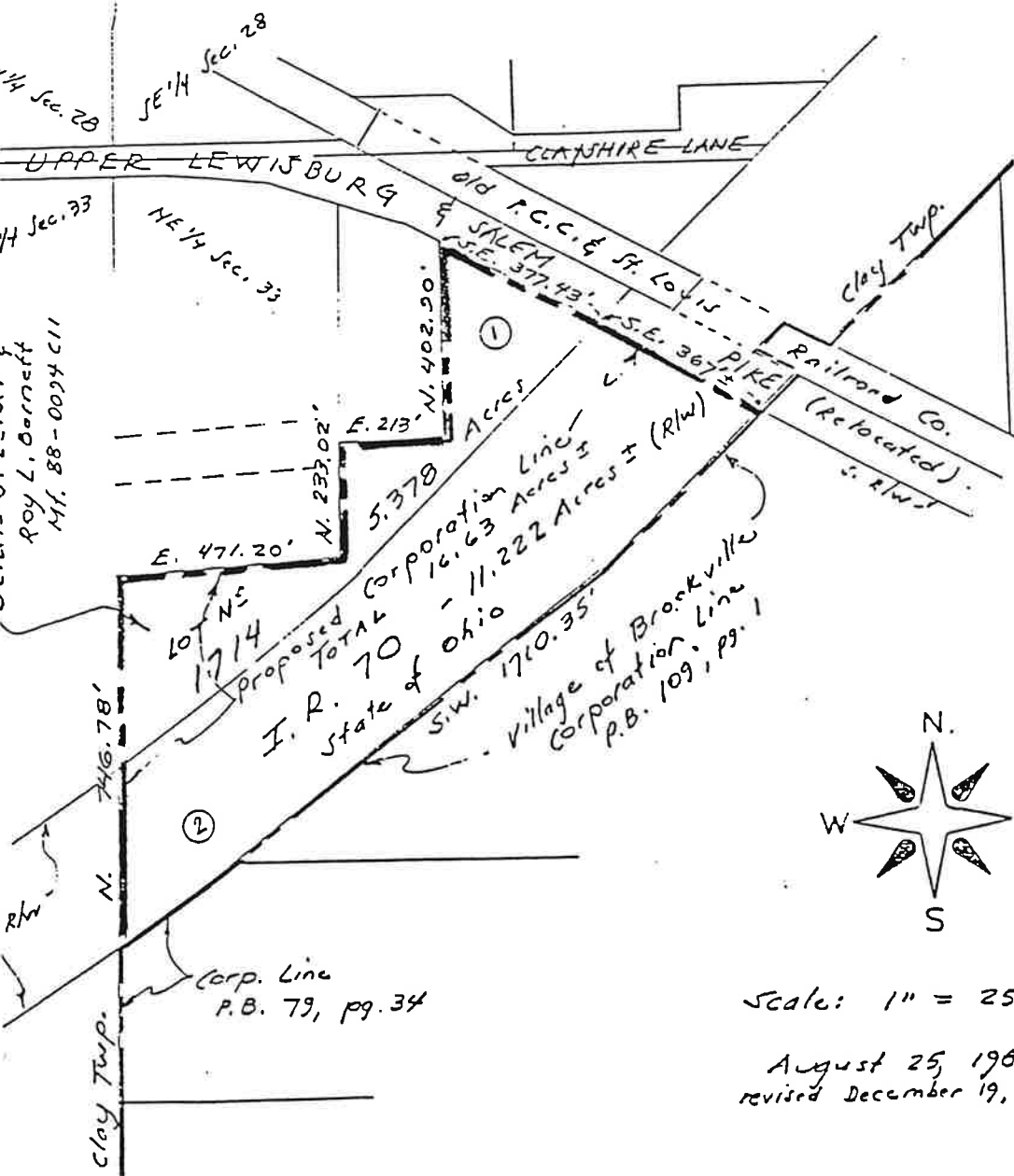
Donald R. Bowman
Civil Engineer & Surveyor
9349 Baltimore-Phillipsburg Pike
Brookville OH 45309
(513) 836-8888

Donald R. Bowman
Donald R. Bowman
Registered Surveyor No 4323
State of Ohio



#9061

#8856



Scale: 1" = 250'

August 25, 1988
revised December 19, 1990